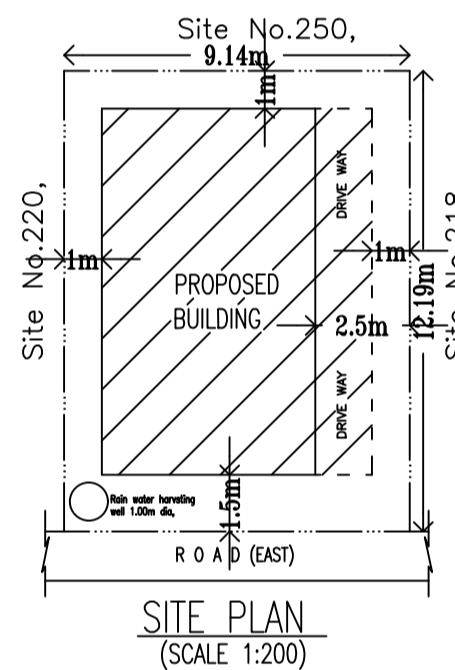
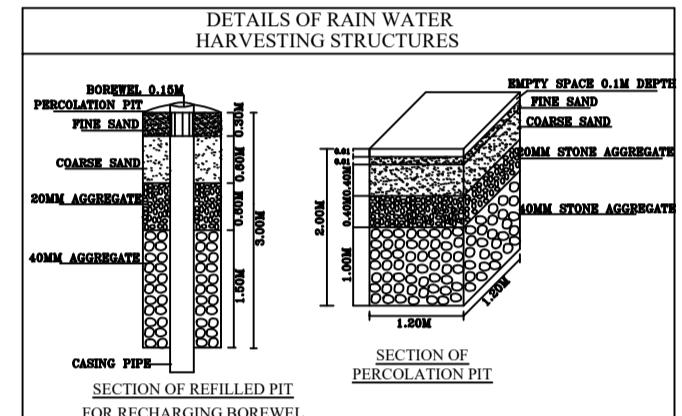
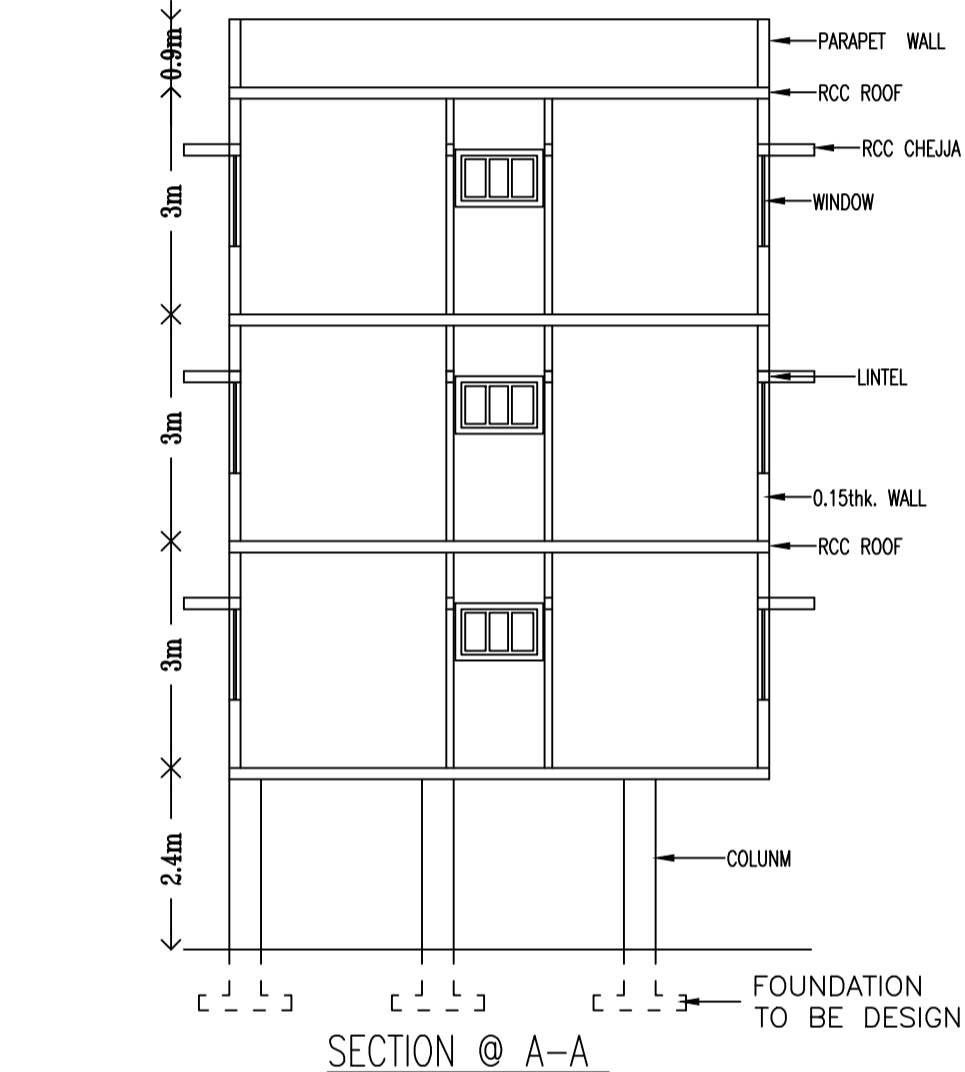
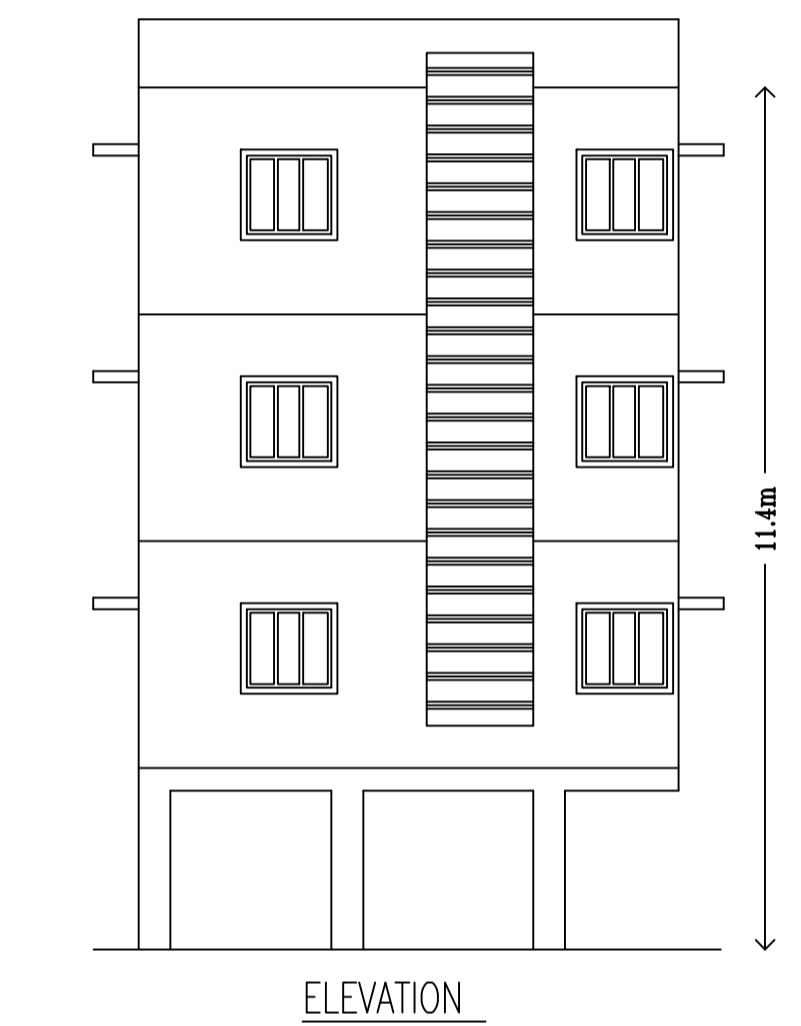
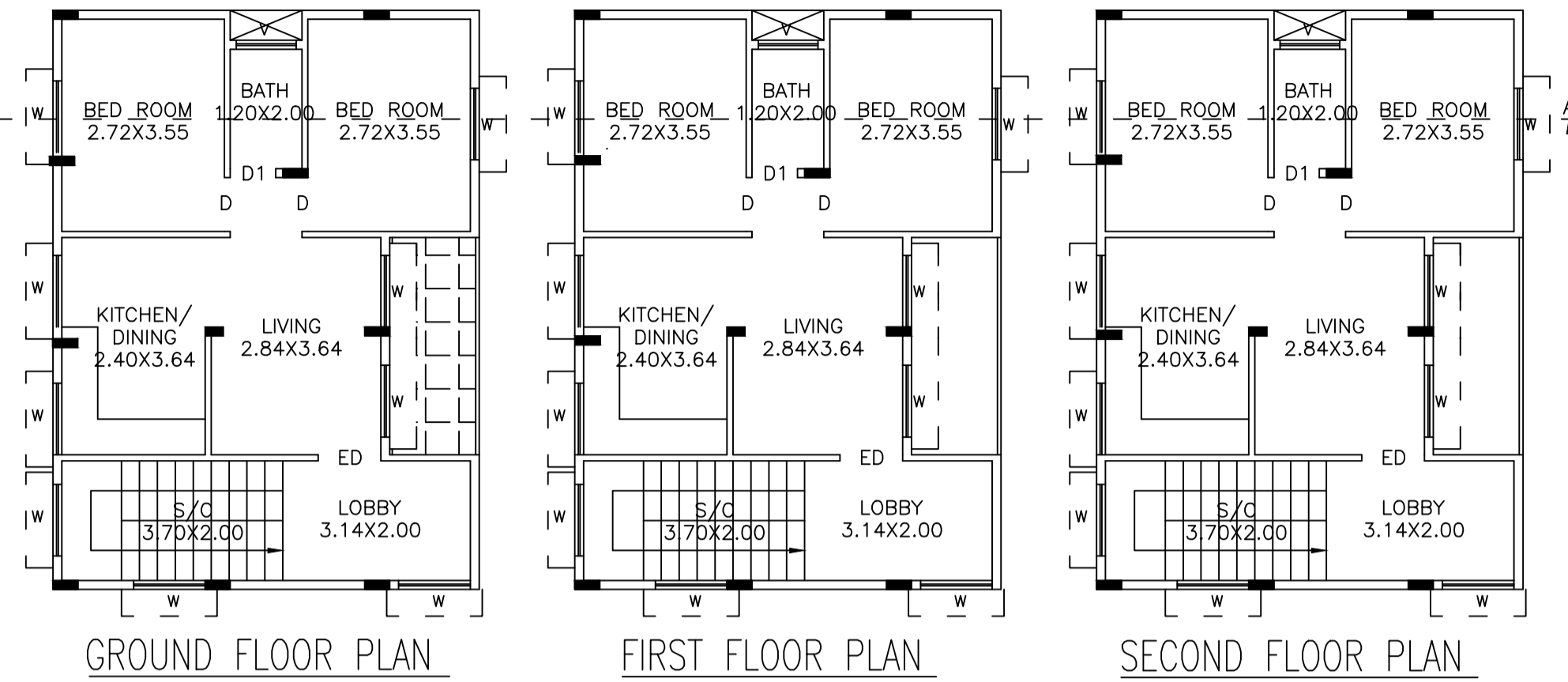
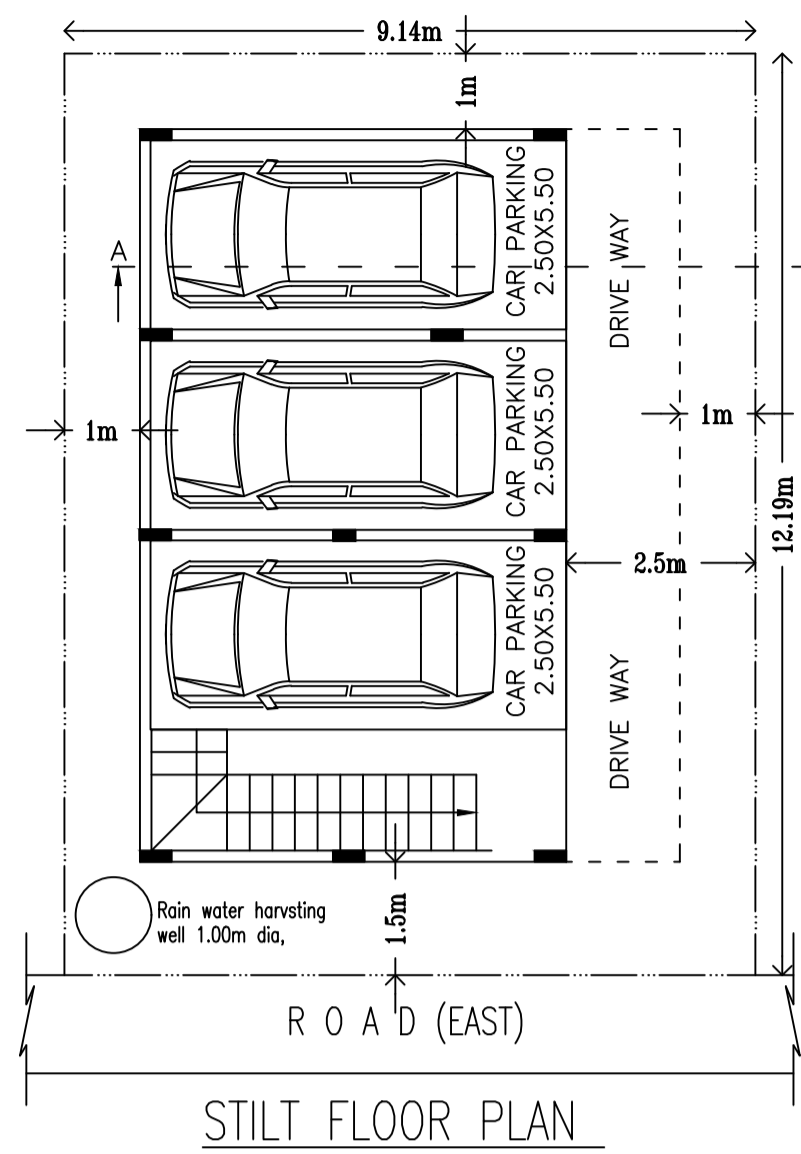




SCALE : 1:100



Approval Condition : This Plan Sanction is issued subject to the following conditions : 1. Sanction is accorded for the Residential Building at BDA/RO/N/TELECOM/219/06-07...

COLOR INDEX table with three rows: PLOT BOUNDARY (black), ABUTTING ROAD (grey), PROPOSED WORK (COVERAGE AREA) (white), EXISTING (To be retained) (light grey), EXISTING (To be demolished) (dark grey).

AREA STATEMENT (BBMP) table with columns for AREA STATEMENT (BBMP) and VERSION NO. / DATE. Includes sub-tables for PROJECT DETAILS, AREA DETAILS, COVERAGE CHECK, and FAR CHECK.

Approval Date : 01/07/2020 1:18:38 PM. Payment Details table with columns for Sr No., Challan Number, Receipt Number, Amount (INR), Payment Mode, Transaction Number, Payment Date, Remark.

Special Condition as per Labour Department of Government of Karnataka vide ADDENDUM (Hosadaagi/Hoodike) Letter No. LD/95/LET/2013, dated: 01-04-2013: 1. Registration of Applicant / Builder / Owner / Contractor...

Block :RENUKA (K C)

Table with columns: Floor Name, Total Built Up Area (Sq.mt.), Deductions (Area in Sq.mt.), Proposed FAR Area (Sq.mt.), Total FAR Area (Sq.mt.), Tnmt (No.).

SCHEDULE OF JOINERY:

Table with columns: BLOCK NAME, NAME, LENGTH, HEIGHT, NOS.

SCHEDULE OF JOINERY:

Table with columns: BLOCK NAME, NAME, LENGTH, HEIGHT, NOS.

UnitBUA Table for Block :RENUKA (K C)

Table with columns: FLOOR, Name, UnitBUA Type, UnitBUA Area, Carpet Area, No. of Rooms, No. of Tenement.

Block USE/SUBUSE Details

Table with columns: Block Name, Block Use, Block SubUse, Block Structure, Block Land Use Category.

Required Parking (Table 7a)

Table with columns: Block Name, Type, SubUse, Area (Sq.mt.), Units, Car, Prop.

Parking Check (Table 7b)

Table with columns: Vehicle Type, Regd. No., Area (Sq.mt.), Achieved No., Area (Sq.mt.).

FAR & Tenement Details

Table with columns: Block, No. of Same Bldg, Total Built Up Area (Sq.mt.), Deductions (Area in Sq.mt.), Proposed FAR Area (Sq.mt.), Total FAR Area (Sq.mt.), Tnmt (No.).

The plans are approved in accordance with the acceptance for approval by the Assistant Director of town planning (EAST) on date: 07/01/2020...

Validity of this approval is two years from the date of issue.

ASSISTANT DIRECTOR OF TOWN PLANNING (EAST) BHRUHAT BENGALURU MAHANAGARA PALIKE

OWNER / GPA HOLDER'S SIGNATURE Mrs. Renuka K.C. No. BDA/RO/N/TELECOM/219/06-07, Telecom Layout, HBR Layout, No. BDA/RO/N/TELECOM/219/06-07, Layout, HBR Layout

ARCHITECT/ENGINEER /SUPERVISOR'S SIGNATURE Harinag S.P #66, Dharmaraja Koil Street, Shivajinagar, #66, Dharmaraja Koil S, Shivajinagar. BCC/BL-3.6/E:3384.05

PROJECT TITLE : PLAN FOR PROPOSED RESIDENTIAL BUILDING AT NO. BDA/RO/N/TELECOM/219/06-07, TELECOM LAYOUT, HBR LAYOUT, WARD NO. 24 BANGALORE

DRAWING TITLE : 403926517-01-12-2019 09-38-50\$, \$30X40 3K SHEET NO : 1